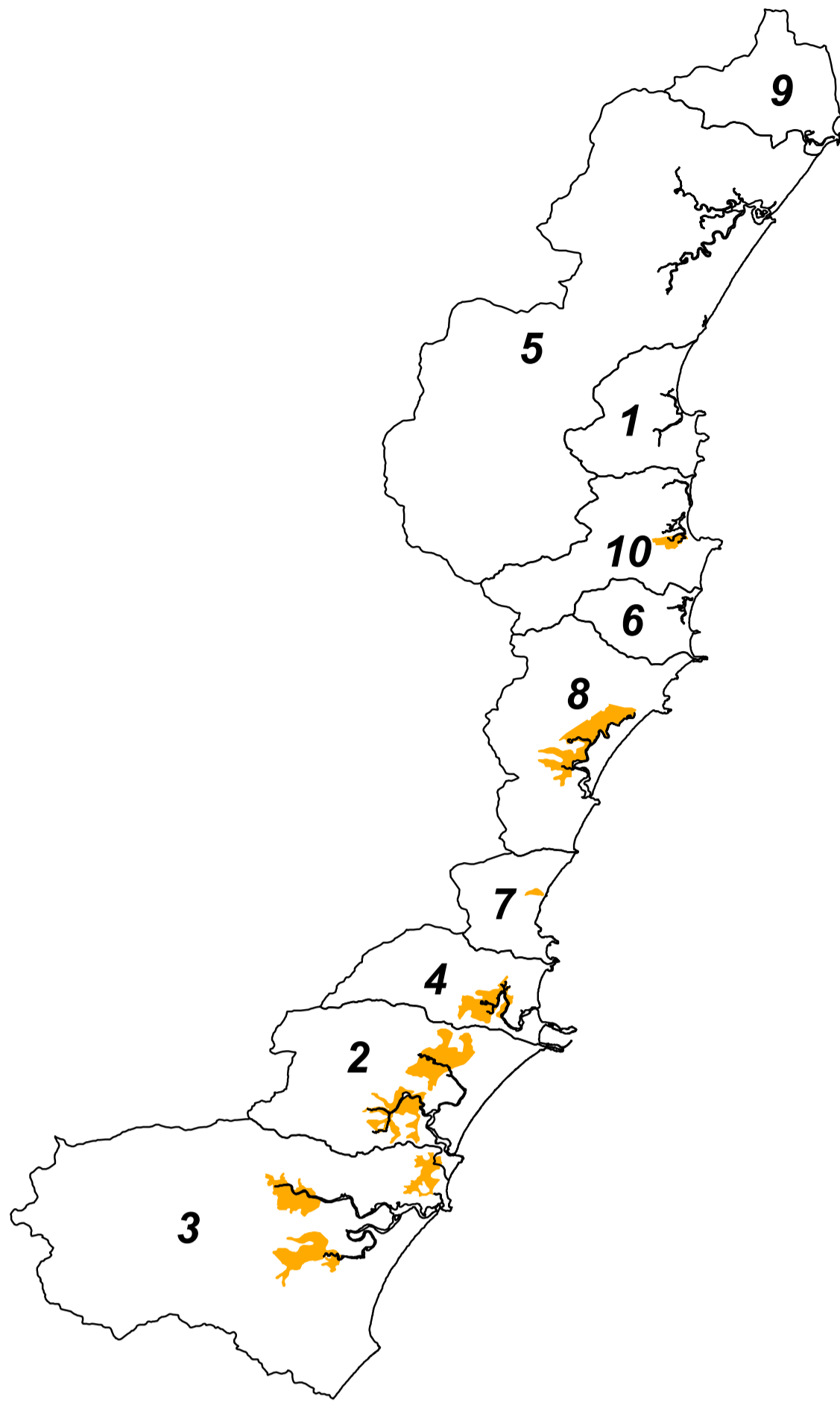


WATER SHARING PLAN FOR THE COFFS HARBOUR AREA UNREGULATED AND ALLUVIAL WATER SOURCES 2022

EXTRACTION MANAGEMENT UNIT KEY



EXTRACTION MANAGEMENT UNIT LEGEND

- 1 - Arrawarra Creek Catchment Extraction Management Unit
- 2 - Boambee Creek Catchment Extraction Management Unit
- 3 - Bonville Creek Catchment Extraction Management Unit
- 4 - Coffs Creek Catchment Extraction Management Unit
- 5 - Corindi River Catchment Extraction Management Unit
- 6 - Double Crossing Creek Catchment Extraction Management Unit
- 7 - Korora Basin Extraction Management Unit
- 8 - Moonee Creek Catchment Extraction Management Unit
- 9 - Station Creek Catchment Extraction Management Unit
- 10 - Woolgoolga Creek Catchment Extraction Management Unit
- Coffs Harbour Area Coastal Floodplain Alluvial Groundwater Extraction Management Unit

Legend

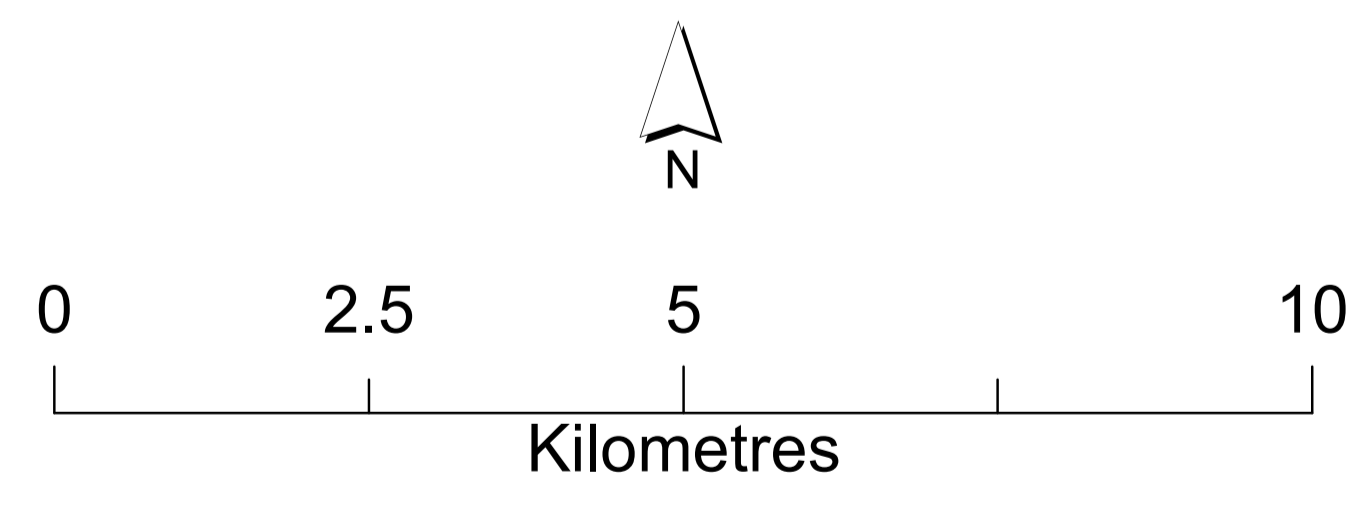
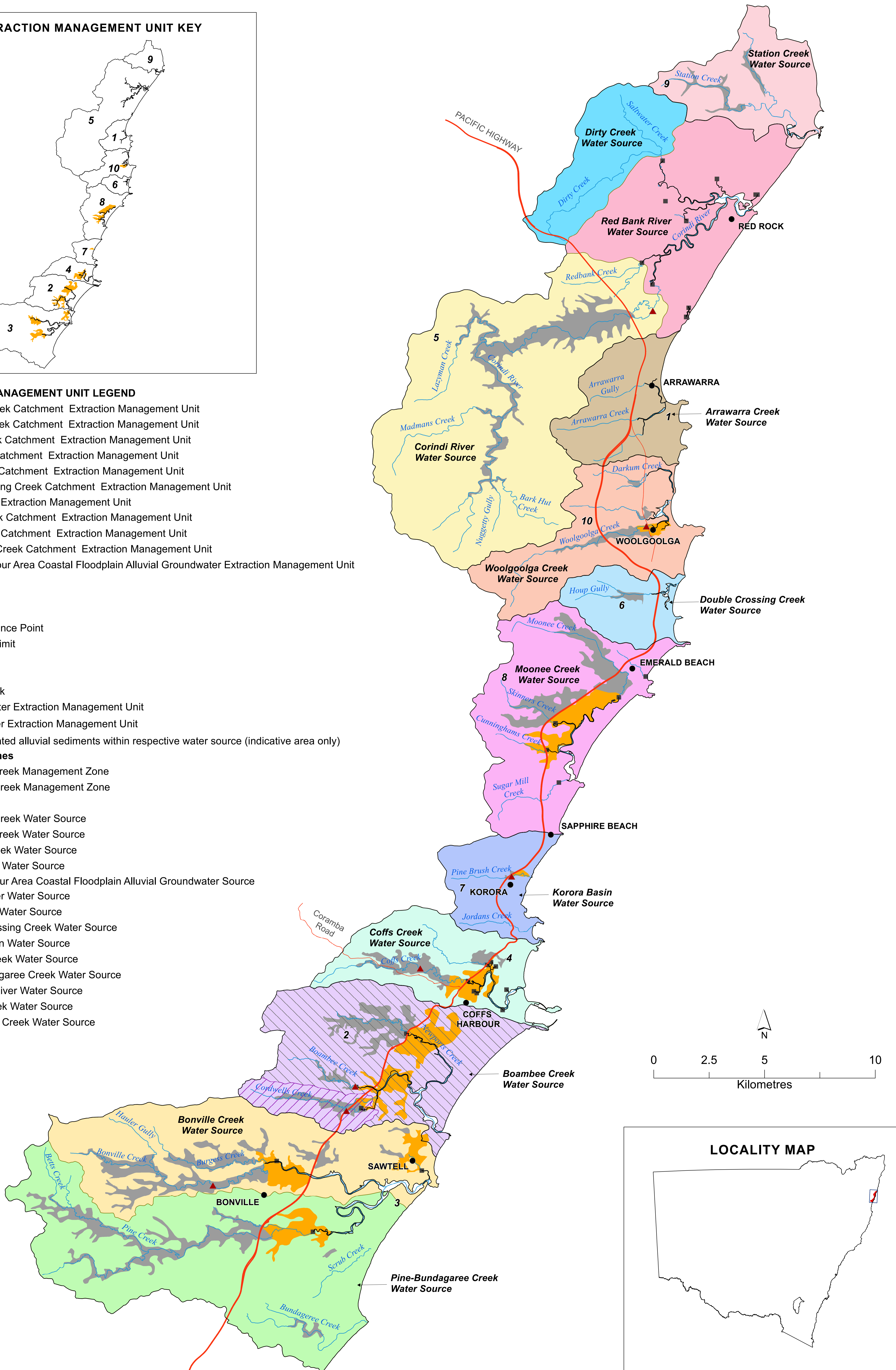
- Town
- Flow Reference Point
- Mangrove Limit
- Highway
- Road
- River / Creek
- Surface Water Extraction Management Unit
- Groundwater Extraction Management Unit
- Unconsolidated alluvial sediments within respective water source (indicative area only)

Management Zones

- Boambee Creek Management Zone
- Cordwells Creek Management Zone

Water Sources

- Arrawarra Creek Water Source
- Boambee Creek Water Source
- Bonville Creek Water Source
- Coffs Creek Water Source
- Coffs Harbour Area Coastal Floodplain Alluvial Groundwater Source
- Corindi River Water Source
- Dirty Creek Water Source
- Double Crossing Creek Water Source
- Korora Basin Water Source
- Moonee Creek Water Source
- Pine-Bundagaree Creek Water Source
- Red Bank River Water Source
- Station Creek Water Source
- Woolgoolga Creek Water Source



LOCALITY MAP

