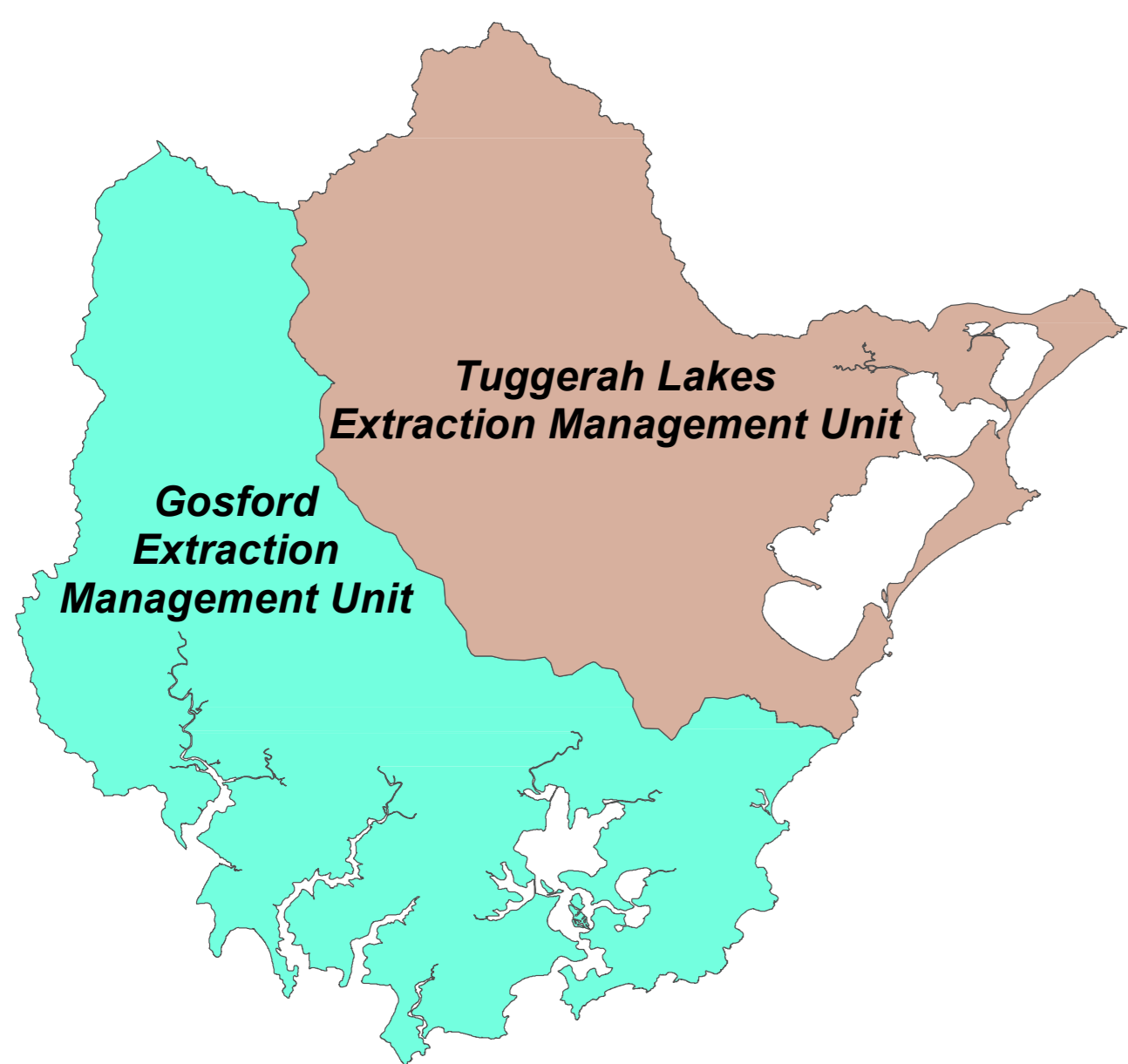
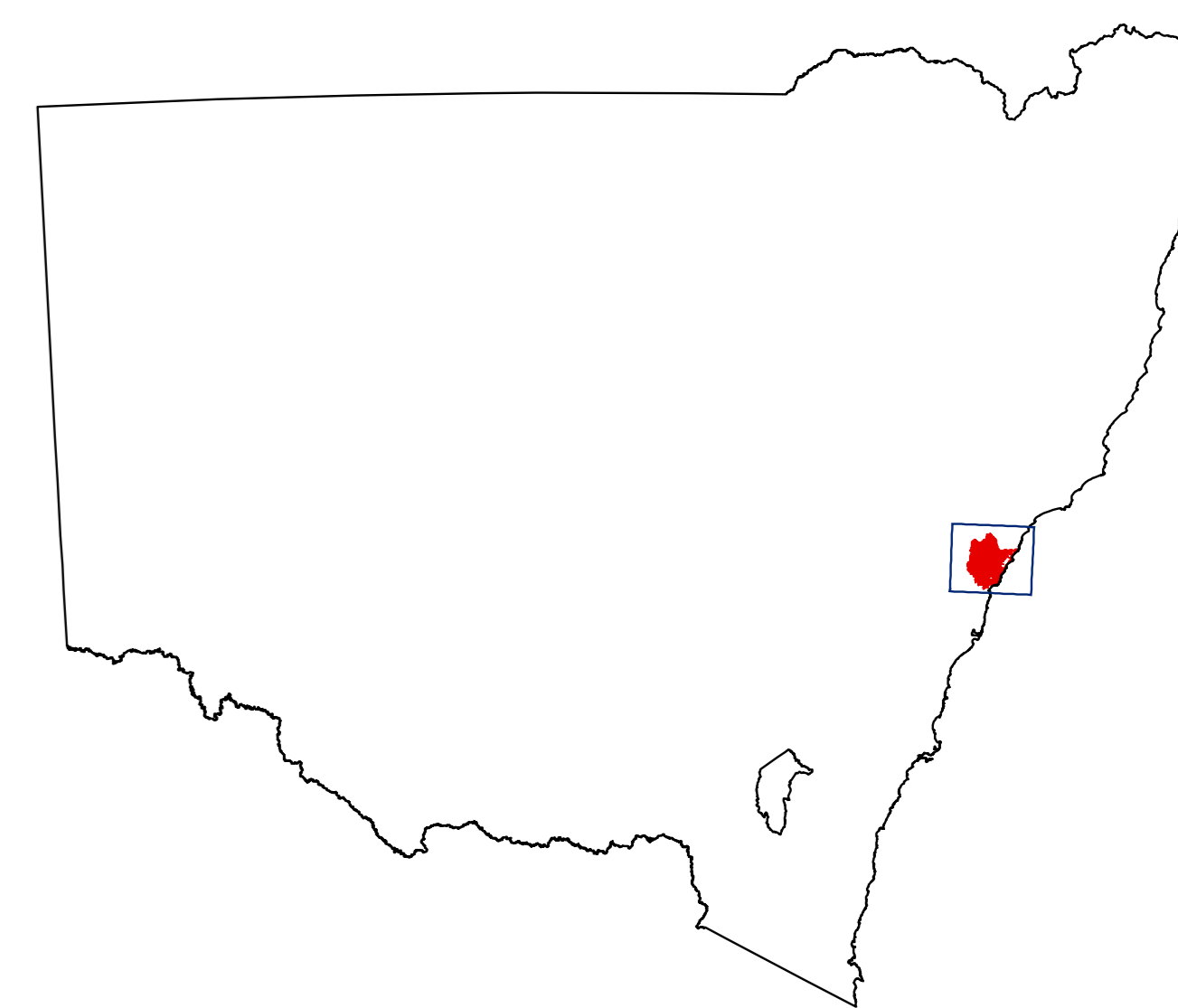


WATER SHARING PLAN FOR THE CENTRAL COAST UNREGULATED AND ALLUVIAL WATER SOURCES 2022

Surface Water Extraction Management Units



LOCALITY MAP

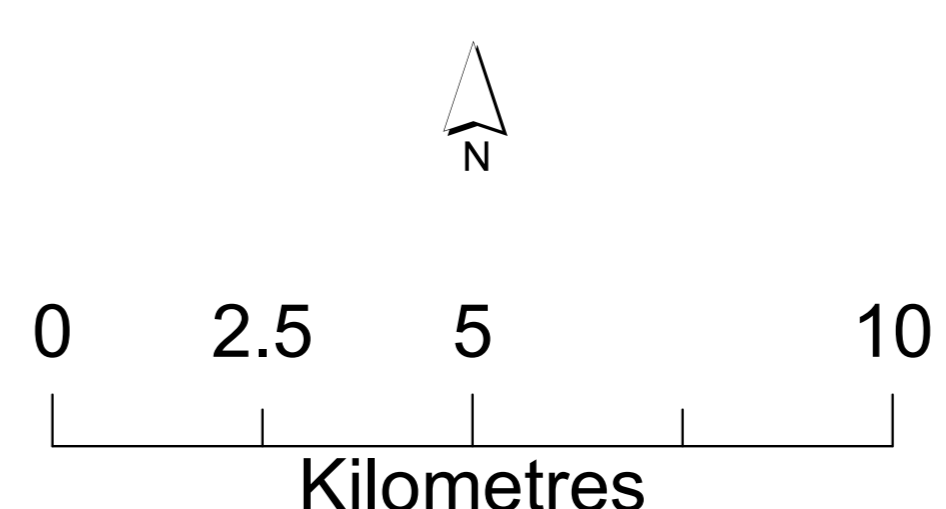


Legend

- Town
 - ▲ Flow Reference Point
 - Limit of Plan (Downstream excluded from plan)
 - Major Road
 - Highway
 - 1 Management Zones
 - Lake / Dam
 - River / Creek
 - Surface Water Extraction Management Unit
 - Central Coast Coastal Floodplain Alluvial Extraction Management Unit
 - Unconsolidated alluvial sediments within respective water source (indicative area only)
- Water Sources**
- Brisbane Water Water Source
 - Central Coast Coastal Floodplain Alluvial Groundwater Water Source
 - Jiliby Jiliby Creek Water Source
 - Mangrove Creek Water Source
 - Mooney Mooney Creek Water Source
 - Ourimbah Creek Water Source
 - Tuggerah Lakes Water Source
 - Wyong River Water Source

Management Zones Legend

- 1 Brisbane Water Management Zone
- 2 Brisbane Water Plateau Management Zone
- 3 Mangrove Creek Management Zone
- 4 Mangrove Plateau Management Zone
- 5 Mooney Mooney Creek Management Zone
- 6 Mooney Mooney Plateau Management Zone
- 7 Wyong Plateau Management Zone
- 8 Wyong River Management Zone



Management Zones

