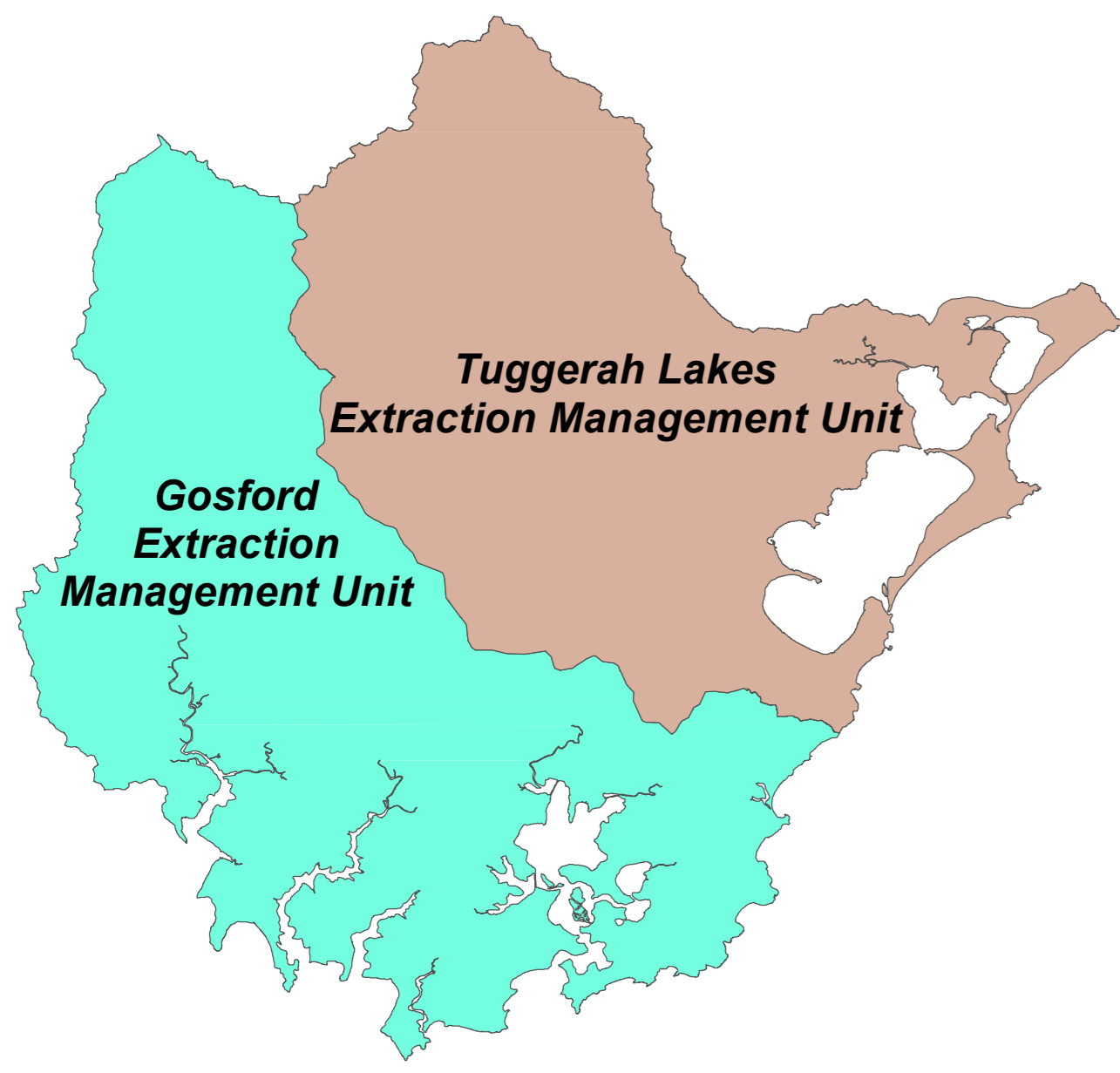
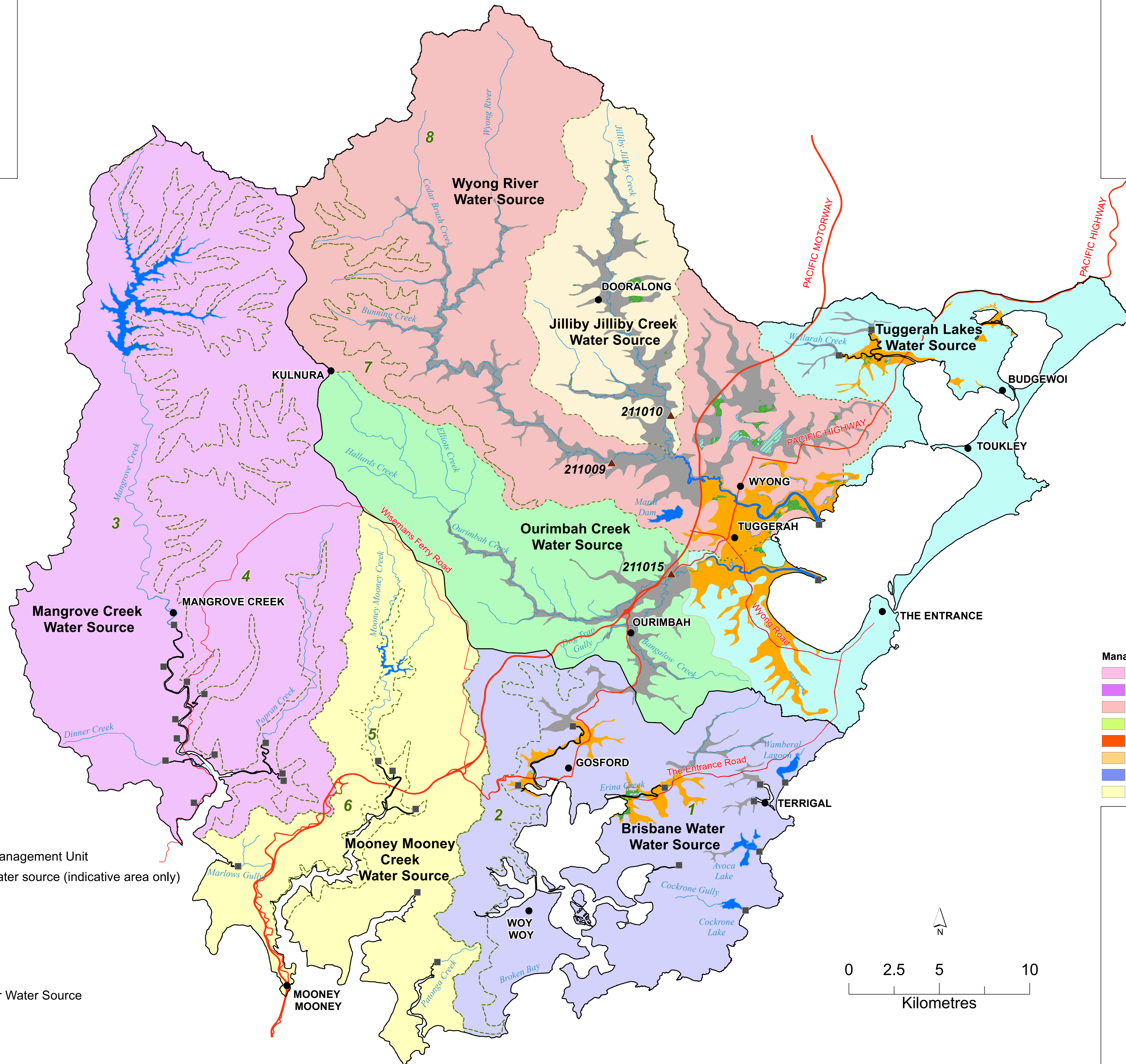
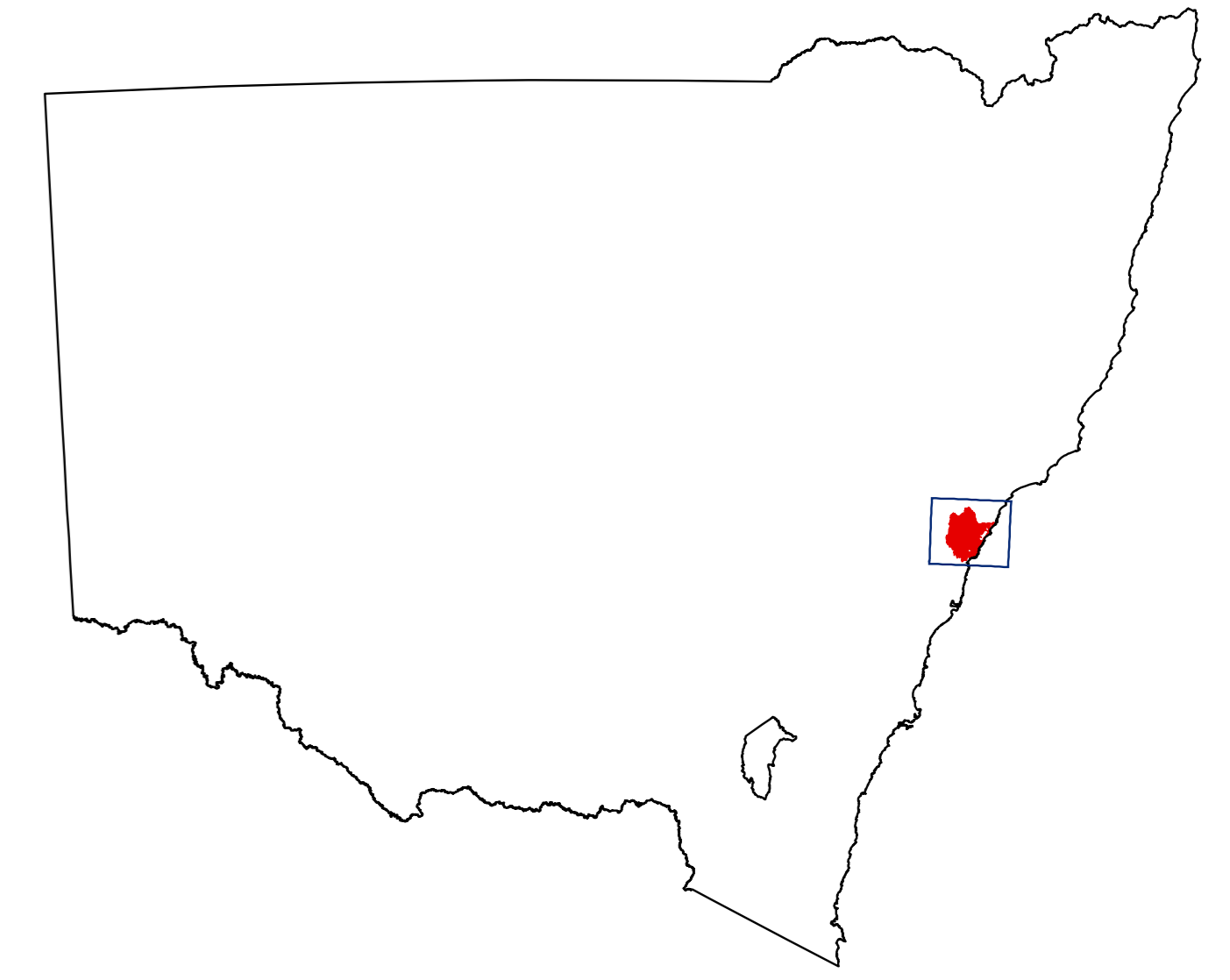


HIGH PRIORITY GROUNDWATER-DEPENDENT ECOSYSTEM MAP (GDE031\_Version 1)  
 WATER SHARING PLAN FOR THE CENTRAL COAST UNREGULATED AND ALLUVIAL WATER SOURCES 2022

Surface Water Extraction Management Units



LOCALITY MAP



Legend

- Town
- ▲ Flow Reference Point
- Limit of Plan (Downstream excluded from plan)
- Major Road
- Highway
- Management Zones
- Lake / Dam
- River / Creek
- Surface Water Extraction Management Unit
- Central Coast Coastal Floodplain Alluvial Extraction Management Unit
- Unconsolidated alluvial sediments within respective water source (indicative area only)
- High Priority Groundwater-Dependent Ecosystems**
- Groundwater dependent vegetation ecosystem
- RAMSAR / DIWA / SEPP14 Wetlands
- Water Sources**
- Brisbane Water Water Source
- Central Coast Coastal Floodplain Alluvial Groundwater Water Source
- Jiliby Jiliby Creek Water Source
- Mangrove Creek Water Source
- Mooney Mooney Creek Water Source
- Ourimbah Creek Water Source
- Tuggerah Lakes Water Source
- Wyong River Water Source

Management Zones Legend

- 1 Brisbane Water Management Zone
- 2 Brisbane Water Plateau Management Zone
- 3 Mangrove Creek Management Zone
- 4 Mangrove Plateau Management Zone
- 5 Mooney Mooney Creek Management Zone
- 6 Mooney Mooney Plateau Management Zone
- 7 Wyong Plateau Management Zone
- 8 Wyong River Management Zone

Management Zones

